






KEY:

-  Inert Zone
-  Extraction Area
-  Public Footpath
-  Road used as a public path
-  Bridleway

DEVELOPMENT CONTROL COMMITTEE

5th February 2002
East Herts District

Extension to Southfield Wood Quarry and Landfill Site

Application No: 3/0851-00 (093) & 3/0852-00 (093)
Grid Ref: TL 300 105

Scale 1:4000

20 0 20 40 60 80 100 120 140 Metres

This map is reproduced from Ordnance Survey material with the permission of Ordnance Survey on behalf of the Controller of Her Majesty's Stationery Office. (c) Crown copyright. Unauthorised reproduction infringes Crown copyright and may lead to prosecution or civil proceedings. Hertfordshire County Council, LA 076678, 2001